

The Newberry Area Tourism Association welcomes Upper Michigan ATV/ORV/ Motorcycle recreational enthusiasts to Newberry, Michigan, where over 200 miles of great Upper Michigan ATV / ORV Trails in and around Newberry, MI and Luce County await you.

A network of trails through the Lake Superior State Forest wilderness provides you with many hours of unsurpassed riding. Most of the forests north of 4 mile corner (4 miles from Newberry) is open to off-roading. State Forest roads are open to off road traffic unless posted closed. Almost all of the many seasonal roads throughout Luce County are open to enthusiasts unless gated.

For additional Upper Michigan ATV / ORV information, regulation, detailed maps, please visit the Newberry Department of Natural Resources Operation Center located just north of Newberry, at the intersection at M28 and M123. You can also call their office at: (906) 293-5131.

Stop at the Newberry Information Office for EUP Trail Maps and more information!

906 293 5562

# **OFF-ROAD ADVENTURES IN NEWBERRY, LUCE COUNTY, MICHIGAN**



**You are welcome here.**



# Two-Heart Trail

ATV/ORV/Cycle Route

Trail Length: 36 Miles

This trail is designated for ATV / ORV / Cycle Route (Dirt Biking) and connects to the Pine Ridge Trail. This trail head is also located on County Road 416 with ample parking and restroom.



## Two-Heart Trail Luce County, Michigan

ADVISORY: Trails and Routes have two-way traffic.  
DISCLAIMER: Trails shown on this map are an approximate representation of the trail system at the time of publication and may not reflect current ground conditions.  
**STAY ON SIGNED TRAILS ONLY!**



- |  |                     |
|--|---------------------|
| State Forest Campground  | Gravel              |
| State Park Campgrounds   | Poor dirt           |
| Parking Lot  | Lakes and Rivers    |
| ORV Trail  | State Park Boundary |
| ORV Trail – ORVs 50 inches in width or less including off-road motorcycles. ORV license and trail permit required. | State Forest Land   |
| Paved  | Township            |
|  | County Boundary     |

[www.michigan.gov/orvinfo](http://www.michigan.gov/orvinfo)

Updated May 16, 2018



0 1 2 Miles



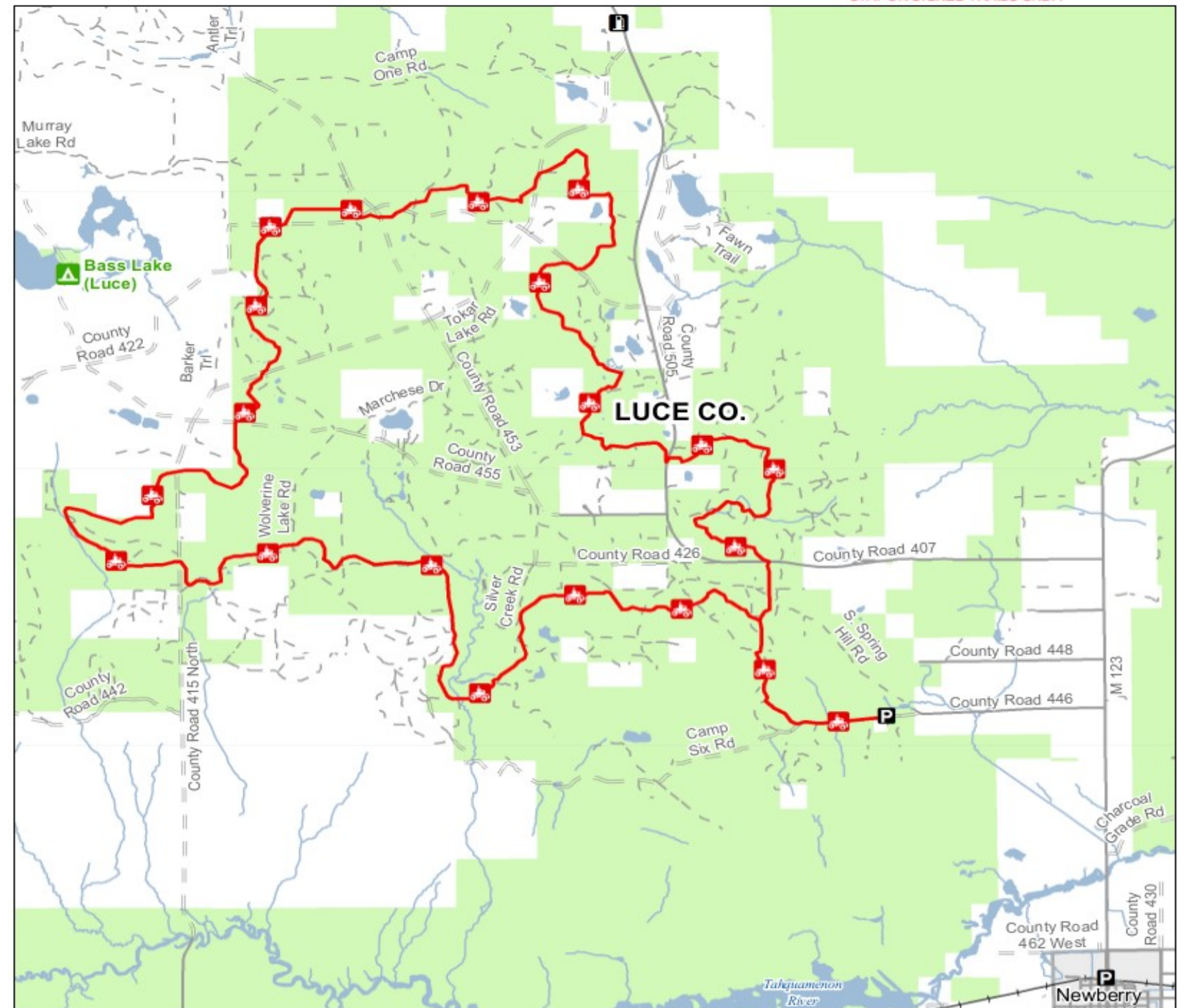


**Silver Creek  
ATV/ORV/Motorcycles  
Trail Length: 34 Miles  
This Newberry, Michigan  
ATV / ORV trail is located  
three miles north of town  
(head north on M123) then  
turn west on County Road  
446. There is trail head  
parking here for  
your convenience.**



## Silver Creek Trail Luce County, Michigan

ADVISORY: Trails and Routes have two-way traffic.  
DISCLAIMER: Trails shown on this map are an  
approximate representation of the trail system  
at the time of publication and may not reflect  
current ground conditions.  
**STAY ON SIGNED TRAILS ONLY!**



State Forest Campground

Parking Lot

Gas Station

ORV Trails

ORV Trail – ORVs 50 inches in width or less including off-road motorcycles. ORV license and trail permit required.

Highway

Paved Road

Gravel Road

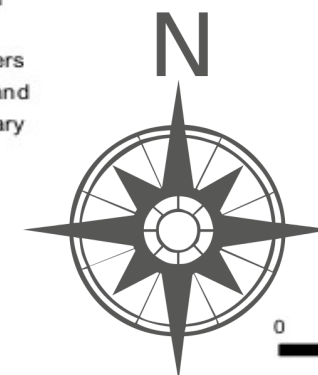
Poor Dirt Road

Railroad

Lakes and Rivers

State Forest Land

County Boundary





## The Pine Ridge ATV/ORV/Cycle Route

Trail Length:  
49 Miles

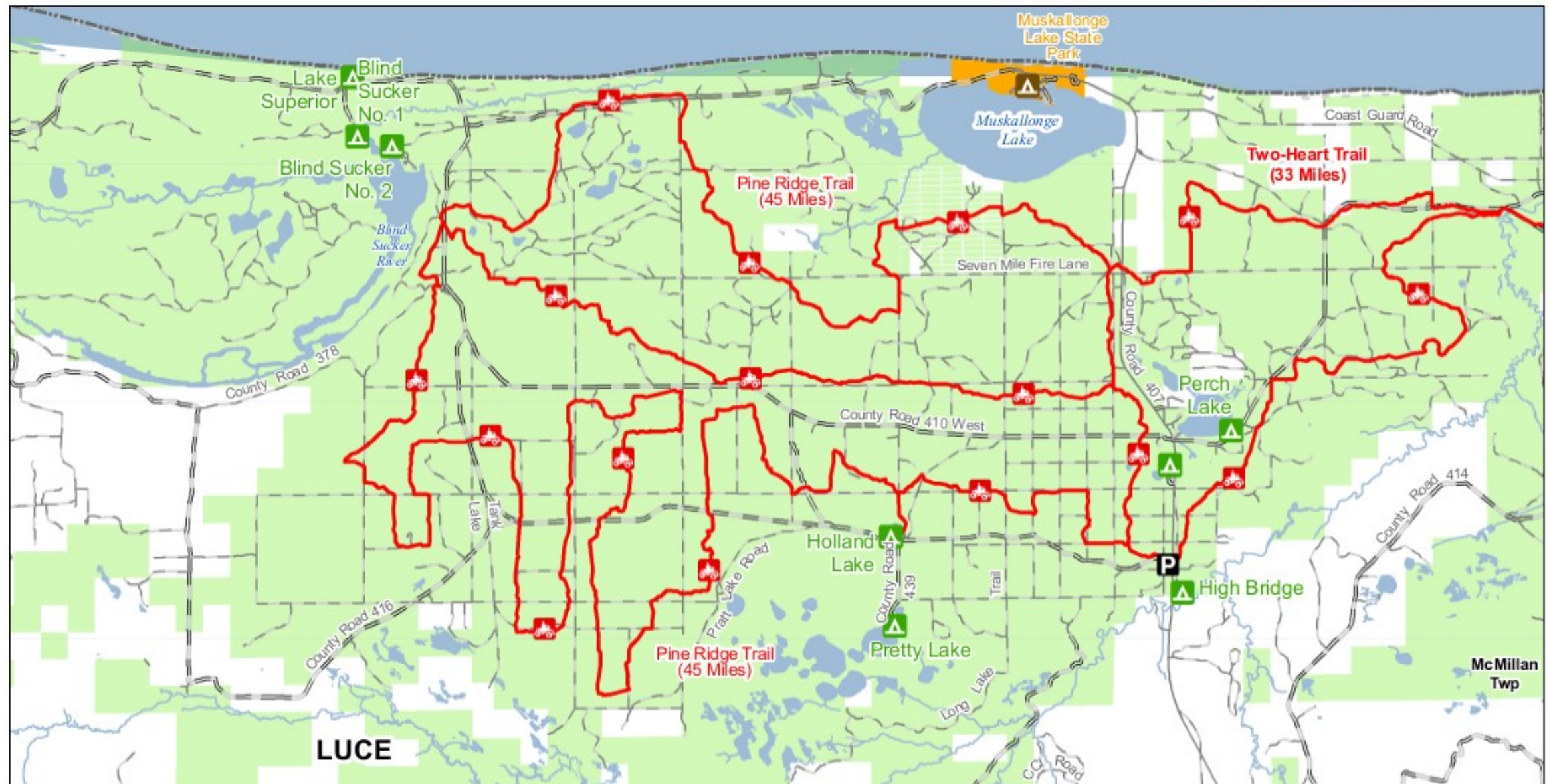
The Pine Ridge  
ATV / ORV Trail /  
Dirt Bike Trail is  
located just off of  
Deer Park Road  
(CR407). Turn west  
on CR 416 for great  
parking at the trail  
head. There are  
also restrooms  
located there  
as well.



## Pine Ridge Trail

Luce County, Michigan

ADVISORY: Trails and Routes have two-way traffic.  
DISCLAIMER: Trails shown on this map are an  
approximate representation of the trail system  
at the time of publication and may not reflect  
current ground conditions.  
**STAY ON SIGNED TRAILS ONLY!**



- State Forest Campground
- State Park Campgrounds
- Parking Lot
- ORV Trails
- ORV Trail – ORVs 50 inches in width or less including off-road motorcycles. ORV license and trail permit required.
- Paved
- Gravel
- Poor dirt
- Lakes and Rivers
- State Park Boundary
- State Forest Land
- Township
- County Boundary



0 1 2 Miles



[www.michigan.gov/orvinfo](http://www.michigan.gov/orvinfo)

Updated May 16, 2018

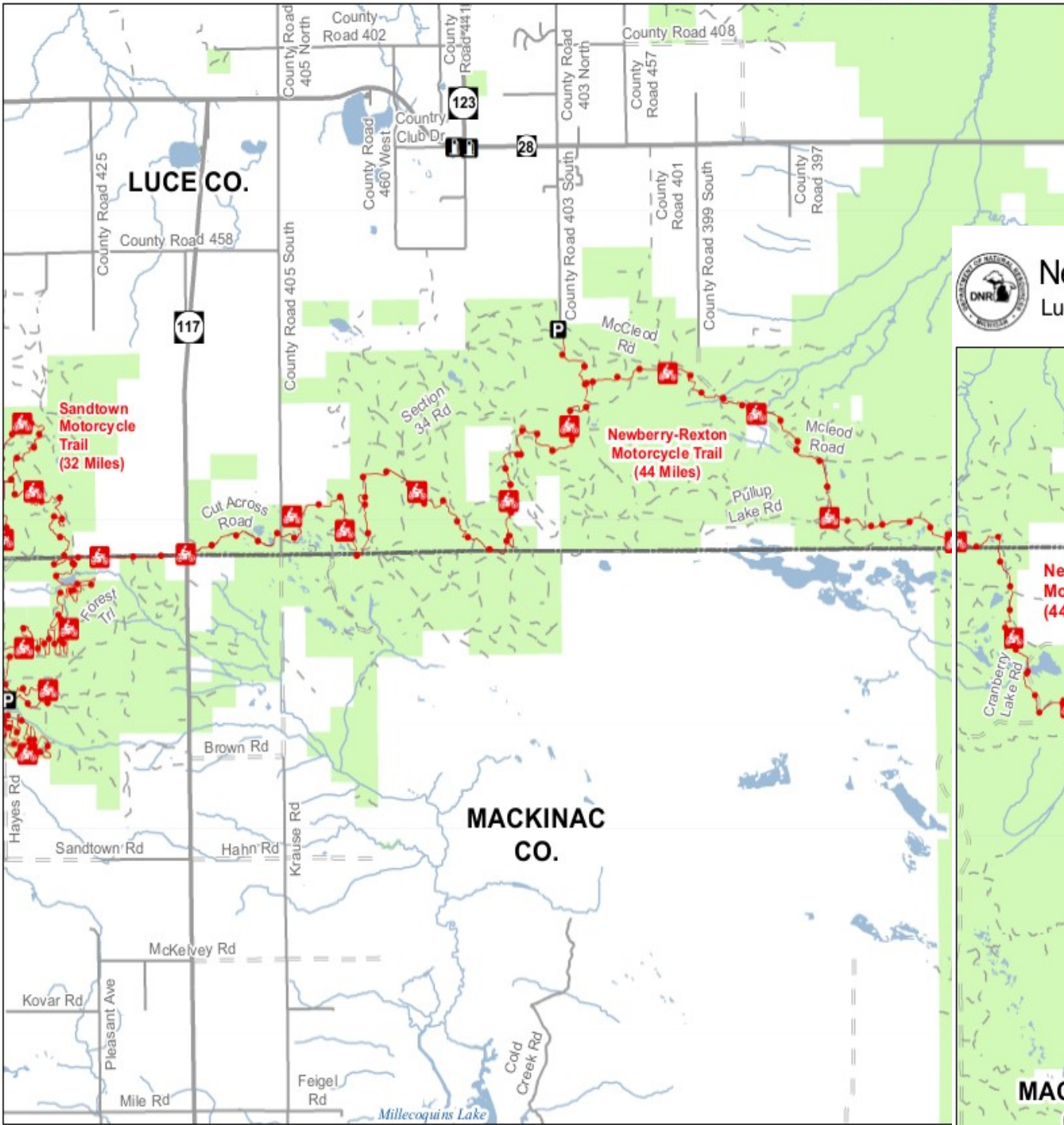




# Newberry-Rexton Motorcycle Trail West

Luce & Mackinac Counties, Michigan

ADVISORY: Trails and Routes have two-way traffic.  
DISCLAIMER: Trails shown on this map are an approximate representation of the trail system at the time of publication and may not reflect current ground conditions.  
**STAY ON SIGNED TRAILS ONLY!**



**P** Parking Lot  
**i** Gas Station  
 Motorcycle Trails (DNR License)  
 Motorcycle Trail – Motorcycles Only. ORV license and trail permit required.  
— Highway  
— Paved Road  
= Gravel Road  
- - - Poor Dirt Road  
 Lakes and Rivers

State Forest Land  
 County Boundary

Updated September 14, 2017

## Newberry-Rexton Motorcycle Trail



# Newberry-Rexton Motorcycle Trail East

Luce & Mackinac Counties, Michigan

ADVISORY: Trails and Routes have two-way traffic.  
DISCLAIMER: Trails shown on this map are an approximate representation of the trail system at the time of publication and may not reflect current ground conditions.  
**STAY ON SIGNED TRAILS ONLY!**



A pure twisty single track trail, for motorcycles only. Connections on each end can add more miles and loops to explore. Winding through deep vegetation, it is mostly flat. The trail is marked with orange blazes. From Newberry, go south on M123 to M28. East on M28 to County Road 403 South to the very end for the staging area.



## Tahquamenon Motorcycle Club



This track is open weekdays from 4pm to 9pm and weekend from 2pm to 7pm. The track is closed Tuesday, and whenever there is a north wind blowing, so check the forecast before heading out. A waiver form and fee must be paid, and can be obtained at the Sunoco station, 1.5 miles west of the track.

From Newberry—head South on M123 to M28. Go East on M28 1.5 miles. Entrance next to the Eagles Club.